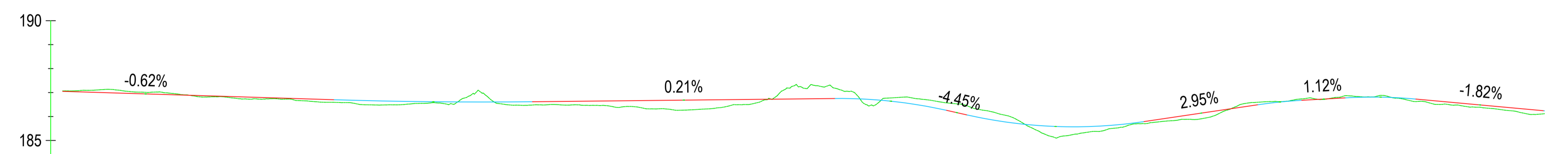
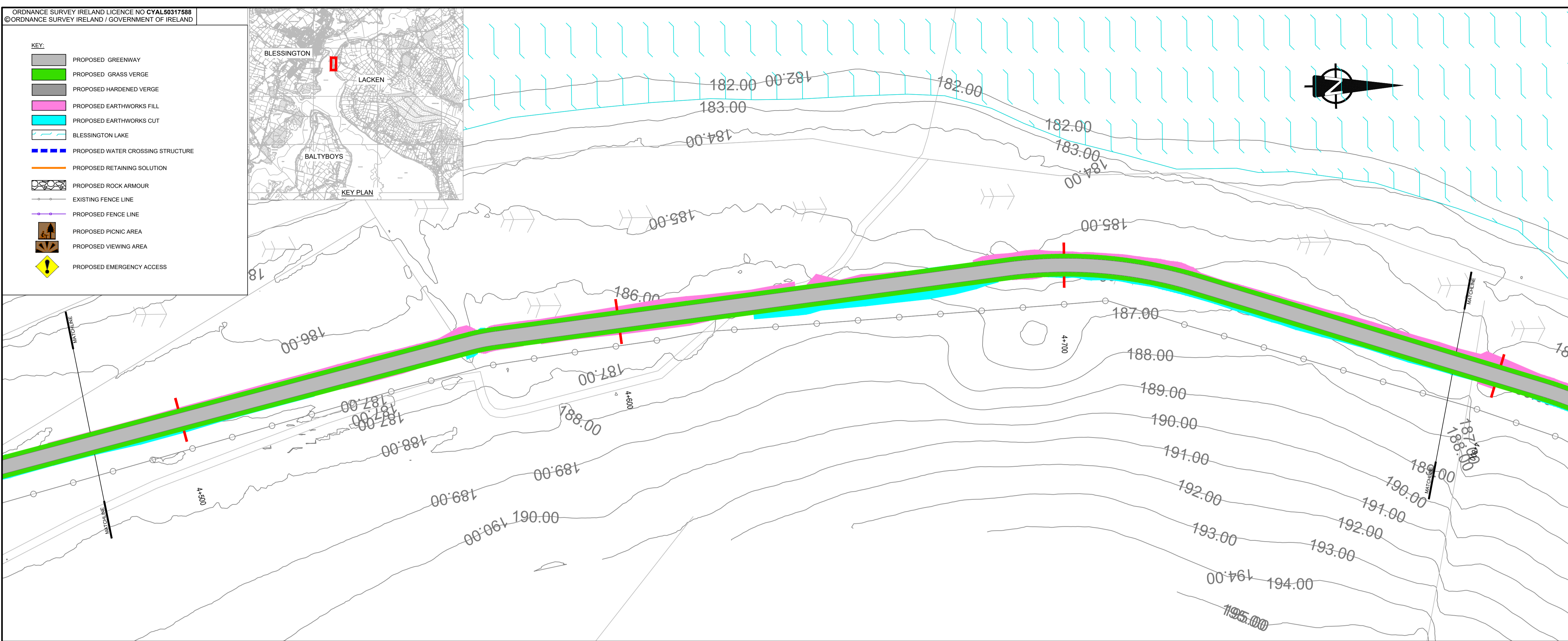
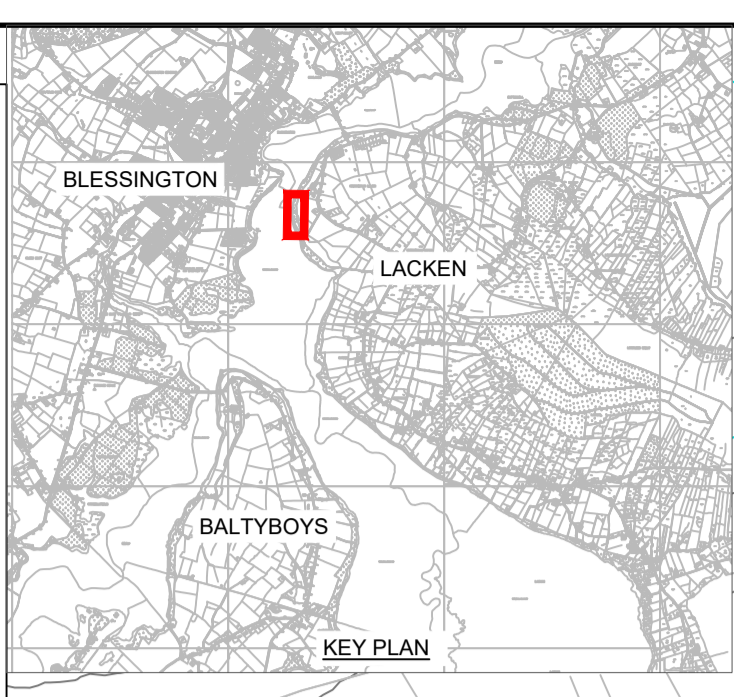


File name: \\EU\AECOM\NET\COM\MEMIA\K\IEDBL2\JOBS\PR-447465_BLESSINGTON_GREENWAY\1900_CAD_0191910_CAD\20-SHEETS\LACKAN\60617025_SHT_BLGWY_146_LACKAN_PC_PLAN AND PROFILE.DWG
 Last saved by: PATRICK CRAIG Last Plotter: 2023-12-15
 Project Management Initials: Designer: CL Checked: MC Approved: EOM ISO A1 994mm x 841mm

ORDNANCE SURVEY IRELAND LICENCE NO CYAL50317588
© ORDNANCE SURVEY IRELAND / GOVERNMENT OF IRELAND

KEY:

- PROPOSED GREENWAY
- PROPOSED GRASS VERGE
- PROPOSED HARDENED VERGE
- PROPOSED EARTHWORKS FILL
- PROPOSED EARTHWORKS CUT
- BLESSINGTON LAKE
- PROPOSED WATER CROSSING STRUCTURE
- PROPOSED RETAINING SOLUTION
- PROPOSED ROCK ARMOUR
- EXISTING FENCE LINE
- PROPOSED FENCE LINE
- PROPOSED PICNIC AREA
- PROPOSED VIEWING AREA
- PROPOSED EMERGENCY ACCESS



CHAINAGE	4480.000	4500.000	4550.000	4600.000	4650.000	4700.000	4750.000	4790.000						
EXISTING LEVELS	187.068	187.022	186.487	186.402	186.481	185.512	186.849	186.118						
PROPOSED LEVELS	187.050	186.927	186.636	186.663	186.698	185.643	186.795	186.238						
VERTICAL ALIGNMENT	G=-0.62% -1:162.2		L=41.477 K=50.00	G=0.21% 1:469.5		L=23.33 K=5.00	G=-4.45% 1:92.5	L=37.006 K=5.00	G=2.95% 1:33.9	L=9.14 K=5.00	G=-1.12% 1:89.2	L=14.71 K=5.00	G=-1.82% -1:54.9	L=6.301

This drawing has been prepared for the use of AECOM's client. It may not be used, modified, reproduced or relied upon by third parties, except as agreed by AECOM or as required by law. AECOM accepts no responsibility, and denies any liability, whatsoever, to any party that uses or relies on this drawing without AECOM's express written consent. Do not scale this document. All measurements must be obtained from the stated dimensions.

AECOM

PROJECT

BLESSINGTON eGREENWAY

CLIENT

CONSULTANT

AECOM
 DOUGLAS BUSINESS CENTRE
 CARRIGLINE ROAD
 DOUGLAS
 CORK
 Tel: +353 (0)21 436 5006
 www.aecom.com

- NOTES**
1. THIS DRAWING IS TO BE READ IN CONJUNCTION WITH ALL OTHER RELEVANT ENGINEERING DRAWINGS. ANY DISCREPANCIES, ERRORS OR OMISSIONS TO BE BROUGHT TO THE ATTENTION OF THE EMPLOYER.
 2. ALL DIMENSIONS TO BE CHECKED BY THE CONTRACTOR ON SITE PRIOR TO COMMENCEMENT OF WORKS.
 3. EMPLOYER'S REPRESENTATIVE TO BE INFORMED BY THE CONTRACTOR OF ANY DISCREPANCIES PRIOR TO THE COMMENCEMENT OF WORKS ON SITE.
 4. DIMENSIONS OF ALL BOUNDARIES AND ADJOINING ROADS TO BE CHECKED ON SITE PRIOR TO COMMENCEMENT OF WORKS.
 5. DO NOT SCALE. ALL MEASUREMENTS AND COORDINATES TO BE CHECKED ON SITE.
 6. EXISTING FENCE LINES ARE INDICATIVE AND ARE TO BE CONFIRMED ON SITE. EXISTING FENCING IS TO BE REVIEWED ON SITE AND REPLACED WHERE REQUIRED.
 7. EMERGENCY ACCESS POINTS ARE TO BE CLOSED OFF WITH DEMOUNTABLE BOLLARDS. KEYS TO BE HANDED OVER TO THE OVERSEEING ORGANISATION.
 8. EGREENWAY DRAINAGE IS TO BE OVER THE EDGE DRAINAGE.
 9. PROPOSED FENCELINE TO BE ERECTED IN ACCORDANCE WITH TII STANDARD DETAIL CC-SCD-00303.

ISSUE/REVISION

I/R	DATE	DESCRIPTION
2	DEC 2023	ABP RFI UPDATE
1	MAY 2023	ABP RFI UPDATE
0	OCT 2021	ISSUED FOR PLANNING

PROJECT NUMBER
60617025

SHEET TITLE
PLAN AND PROFILE
LACKEN
SHEET 15 OF 18

SHEET NUMBER
60617025_SHT_DD_BLGWY_146.15